

AGENDA SUPPLEMENT (1)

Meeting: Calne Area Board

Place: Calne Hub & Library, The Strand, Calne, SN11 0RD

Date: Tuesday 6 December 2022

Time: 6.30 pm

The Agenda for the above meeting was published on 28 November 2022. Additional documents are now available and are attached to this Agenda Supplement.

Please direct any enquiries on this Agenda to Stuart Figini, of Democratic Services, County Hall, Bythesea Road, Trowbridge, direct line 01225 718221 or email stuart.figini@wiltshire.gov.uk

Press enquiries to Communications on direct lines (01225)713114/713115.

This Agenda and all the documents referred to within it are available on the Council's website at www.wiltshire.gov.uk

7 **Partner Updates (Pages 1 - 14)**

- Police Update
- Calne Town Council Update

DATE OF PUBLICATION: 6 December 2022



Calne Area Board Report

Calne Community Policing Team

November 2022



Agenda Item 7

Your CPT - Chippenham

Inspector: Pete FOSTER

Neighbourhood Sergeants: Mike Tripp

Neighbourhood Officers:

PC Jon Bourke (Calne)

PC Liam Owen (Chippenham)

PC Adam Neish (Corsham)

PCSOs:

Mark Cook (Calne)

Barbara Young / Laura Maplesden / Liam Owen / Linda Staples / Lewis Hawkins /

Stacey Cunningham (Chippenham)

Corie Mapp / Shaun Redmond (Corsham)

Performance – 12 Months to September 2022

Force

- Wiltshire Police recorded crime reports a YoY increase of 13.0% in the 12 months to September 2022 and continues to have one of the lowest crime rates in the country per 1,000 population.
- Wiltshire Police has seen a 14.1% increase in violence without injury crimes in the 12 months to September 2022.
- In September 2022, we received:
 - 8,952 '999' calls, which we answered within 12 seconds on average;
 - 14,924 '101' calls, which we answered within 40 seconds on average;
 - 10,736 CRIB calls, which we answered within 4 minutes and 36 seconds on average.
- In September 2022, we also attended 1,531 emergency incidents within 19 minutes and 32 seconds on average.

Crime Type	Crime Volume	% of Crime
Totals	43,310	100.0
Violence without injury	7,521	17.4
Violence with injury	6,280	14.8
Criminal damage	5,127	11.9
Stalking and harassment	4,205	9.7
Public order offences	4,121	9.5
Other crime type	16,056	37.1

Chippenham CPT

Crime Type	Crime Volume	% of Crime
Totals	4,626	100.0
Violence without injury	769	16.6
Violence with injury	686	14.8
Criminal damage	597	12.9
Stalking and harassment	486	10.5
Public order offences	456	9.9
Other crime type	1,632	35.3

Stop and Search information for Chippenham CPT

During the 12 months leading to August 2022, 135 stop and searches were conducted in the Chippenham area of which 62.9% related to a search for controlled drugs.

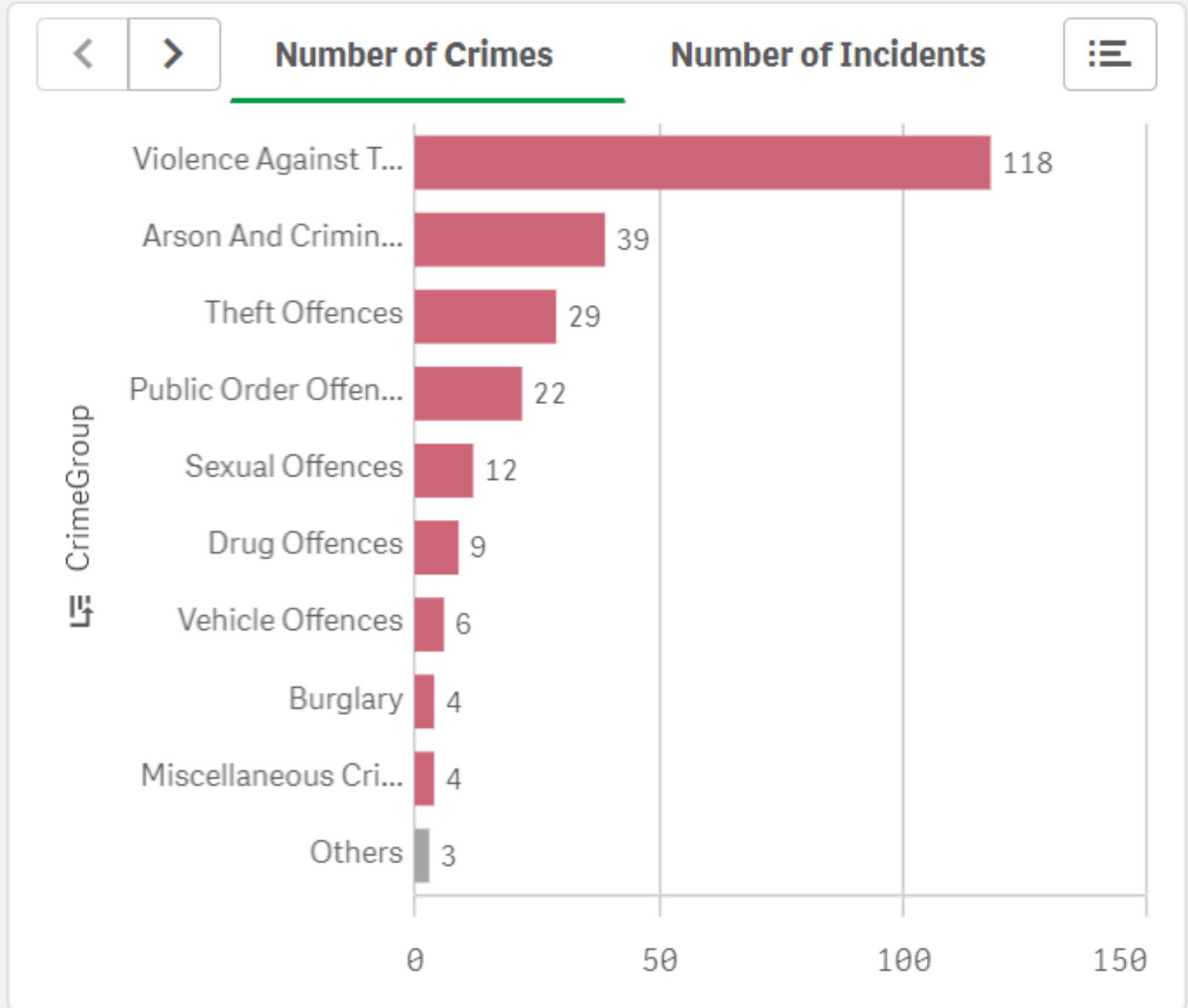
During 66.7% of these searches, no object was found. In 33.3% of cases, an object was found. Of these cases 66.7% resulted in a no further action disposal; 23.7% resulted in police action being taken; 11.1% resulted in an arrest.

Of the stop and search subjects who defined their ethnicity:

- White – 113 stop and searches
- Black or Black British – 6 stop and searches
- Mixed – 3 stop and searches

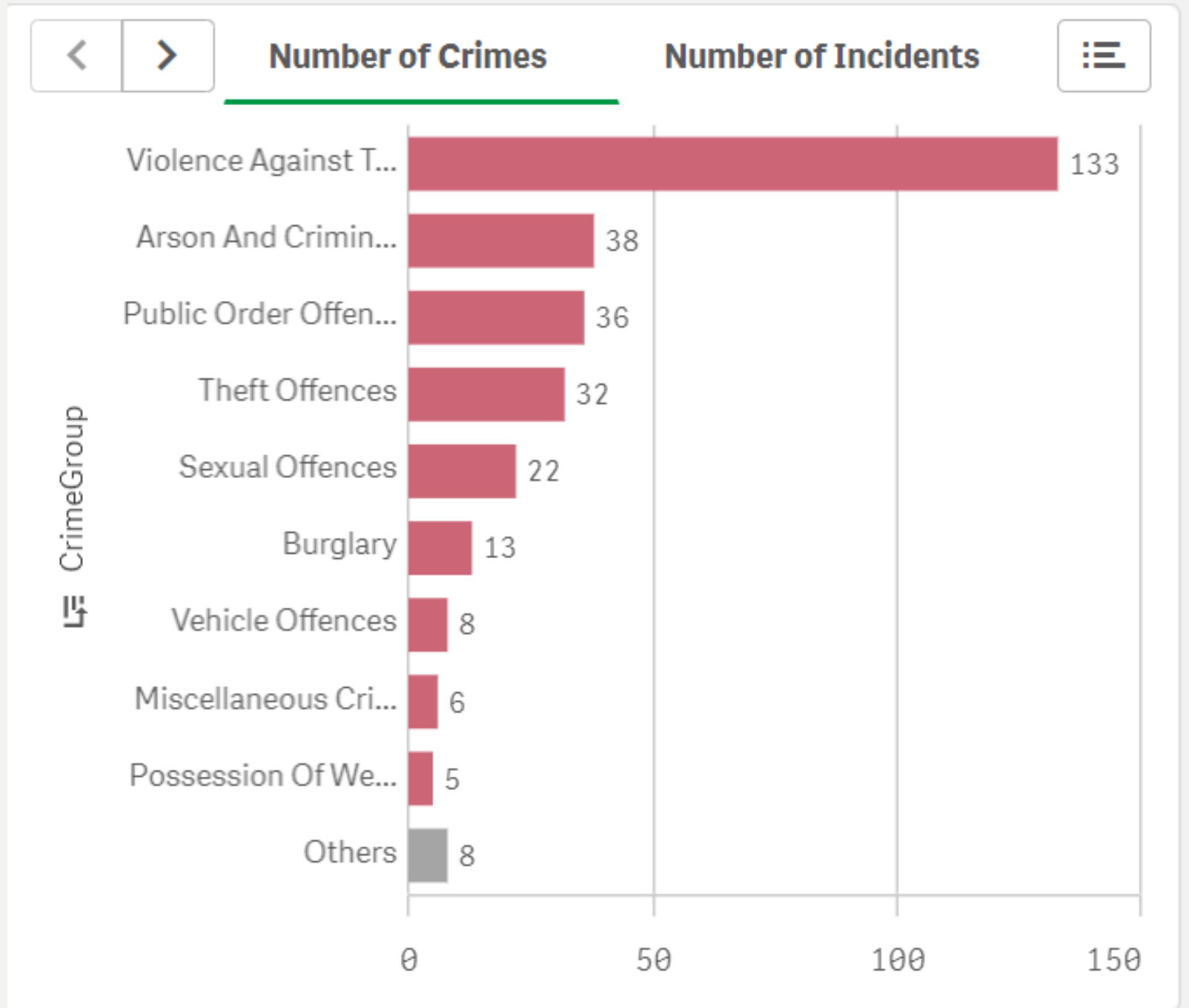
Calne Crimes

September 21- November 21



Calne Crimes

September 22- November 22



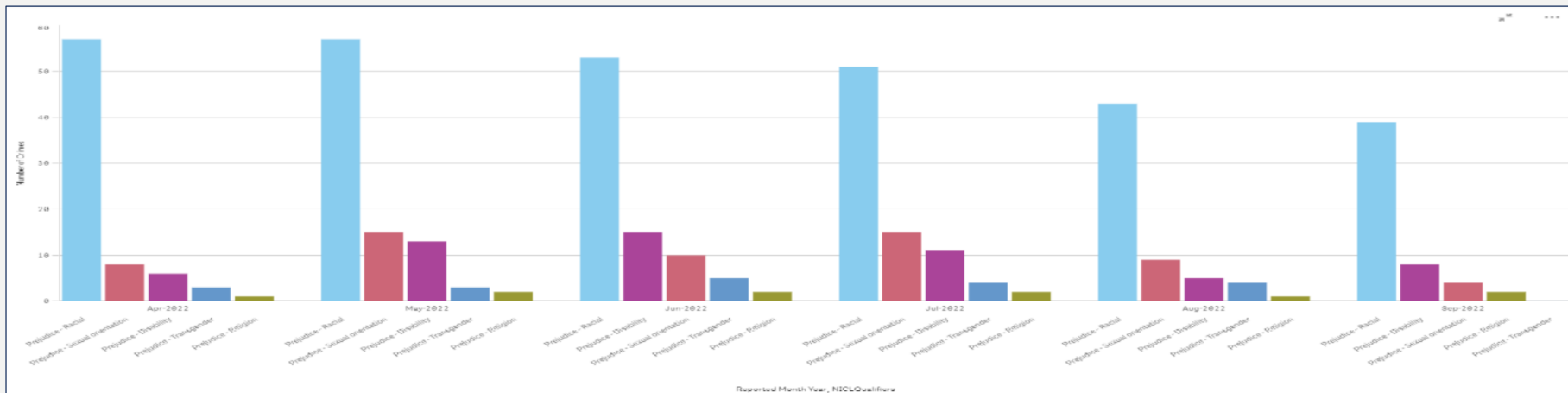
Performance – Hate Crime Overview

Force

Hate Crime is reporting as stable across the Force. Volumes are now reporting flatter across the year. Year on year trend data is reporting increases in Transgender and Sexual Orientation related hate which follows National trends.

Work by the Hate Crime Silver Scrutiny Panel on hate crime video to raise awareness of Hate Crime and how to report it, including details surrounding how the Criminal Justice System responds to it is ongoing. There is an increased focus on Out of Court Disposal outcomes relating to Hate Crimes.

Force Hate Crime (6 months to September 2022)



Chippenham CPT

	Number of Crimes	Change (number)	Change (%)
Total	68	3	4.6%
Prejudice – Racial	48	11	29.7%
Prejudice – Sexual orientation	8	-6	-42.9%
Prejudice - Disability	10	-2	-16.7%
Prejudice - Religion	1	-4	-80.0%
Prejudice - Transgender	4	2	100.0%

Year on year comparison October 2021 to September 2022 (note: an individual crime can be tagged with more than one prejudice type e.g. sexual orientation & transgender)

Local Priorities & Updates

Priority	Update
ASB	World Cup , Christmas – A predicted increase of ASB will require increase Police presence . Mobile and foot patrols will be increased to address this period and provide reassurance for the public
Road safety	Continue to support CSW with proactive visible police presence to target offending drivers. Drink Driving will continue as part of the Road safety priority for local and Specialist Officers
Protecting our most vulnerable	Victims of crime, exploitation, missing persons and domestic violence.

Local Priorities & Updates Continued

Priority	Update
Youth Related ASB	<p>Youth related ASB in parks and open spaces in Calne. - Locations include - The Pippin (Sainsbury's store area), Pocket Park, Phelps Parade, The Recreation Ground, Newbury Avenue, Castlefields and The North End play park.</p> <p>These patrols will also cover the recent disorder in The Pippin on 07/11/2022 involving a number of Devizes based youths attended Calne.</p>
Reassurance and pro-active patrols in Calne Rural areas	<p>Patrols in the Calne rural area including Yatesbury as this is a hotspot area for hare coursing at this time of year.</p> <p>Crime prevention patrols and engage with stakeholders regarding agricultural theft of farm machinery and any other associated rural or wildlife crimes.</p>

Useful Links

For more information on Wiltshire Police's performance please visit:

- PCC's Website - <https://www.wiltshire-pcc.gov.uk/>
- HMICFRS Website - <https://www.justiceinspectorates.gov.uk/hmicfrs/police-forces/wiltshire/>
- For information on what crimes and incidents have been reported in the Chippenham Community Policing Team area visit <https://www.police.uk/your-area/wiltshire-police/>

Get Involved

Keep up to date with the latest news and alerts in your area by signing up to our **Community Messaging service** –

www.wiltsmessaging.co.uk

Follow your CPT on social media

- [Calne Police Facebook](#)
- [Calne Police Twitter](#)
- [Chippenham Police Facebook](#)
- [Chippenham Police Twitter](#)
- [Corsham Police Facebook](#)
- [Corsham Police Twitter](#)

Find out more information on your CPT area at: www.wiltshire.police.uk and here www.wiltshire-pcc.gov.uk

The screenshot shows the Wiltshire Police website. At the top left is the "WILTSHIRE POLICE" logo. To the right is a search bar with the text "How can we help you?". Below the search bar is a navigation menu with five items: "Report", "Tell us about", "Apply or register", "Request", and "Feedback". Below the menu is a breadcrumb trail: "Home > About us > CPTs". The main heading is "Chippenham CPT". The text below reads: "CPT Chippenham covers the areas of Chippenham, Calne and Corsham". It then provides contact information: "To contact your CPT about a community-related matter, such as a school visit, then please email ChippenhamAreaCPT@wiltshire.pnn.police.uk. Please note that this mailbox is not monitored 24/7." It also states: "You are unable to report crimes of any type via email and please do not report any situations that require an urgent response. In the case of an emergency please contact 999 and for non-urgent crimes and incidents, please call 101 or [Report a crime here](#)". At the bottom, it says: "You see a map of crimes in the Chippenham area [by](#) visiting www.police.uk".

Agenda Item 7 – Partner Updates - Calne Town Council updates:

- At the Full Council meeting held on 28 November the Town Council agreed a NIL increase in its precept request for 2023/24
- The Christmas Festival of Lights held on Saturday 26 November was a great success and thank you to everyone who came out to support the event.
- At the Full Council meeting held on 28 November the Town Council agreed to ask that Calne is included in a single parliamentary constituency rather than two.
- Following the resignation of Simone Partner an election has been requested by 10 electors and will be arranged on or before 7 February 2023
- The Town Council will be at the Warm and Well event on 8 December - a survey has been launched which we encourage everyone to complete <https://surveyhero.com/c/i7vbpbjr>
- At the Full Council meeting held on 28 November approval was given to Calne Town Football Club Ltd's proposal to demolish and redevelop a club house at the Bremhill View ground along with an accessible toilet to serve North End Play Area which should be built next year
- A total of £10,000 has been allocated to the Calne Town Charity Hardship Fund - application forms available from Bank House or by email calne@calne.gov.uk

Calne Community Neighbourhood Plan Steering Group:

An update is attached

A meeting of local parish representatives will take place on Wednesday 14th Dec at 7:30, in The Lansdowne Hall in Derry Hill



Calne Community Neighbourhood Plan



Neighbourhood Plans gives communities real power to create a shared vision and guide future development for their areas.

What is a Neighbourhood Plan?

Neighbourhood Plans (NP) were introduced in 2011, they empower communities to shape the development and growth of a local area. Once a NP is adopted (or 'made' to use the planning term) it has the same weight and strength as the Wiltshire Local Plan. A NP cannot block development that is already part of the Wiltshire Local Plan, but it can shape where that development will go and what it will look like.

The NP covers the area for the community of Calne and the villages around of Fishers Brook, Ratford, Derry Hill and Studley, Sandy Lane, Stockley & Calstone.

Updating the Calne Community Neighbourhood Plan

In February 2018, our community voted in support of the Calne Community NP through a local referendum and it was adopted.

Now the NP is now more than 4 years old, we need to update the Plan to make sure it is relevant and up-to-date. We also want to make it stronger where we can in response to recent planning permissions and appeals.

Through the update we'll address a range of issues including climate change, future housing, green space and heritage protection for example

Find out more: www.calnecommunityplan.net

You can also call Calne Town Council: 01249 814000



